

Discussion Topics –

➤ Defining Transportation Sheds



➤ Regional Data



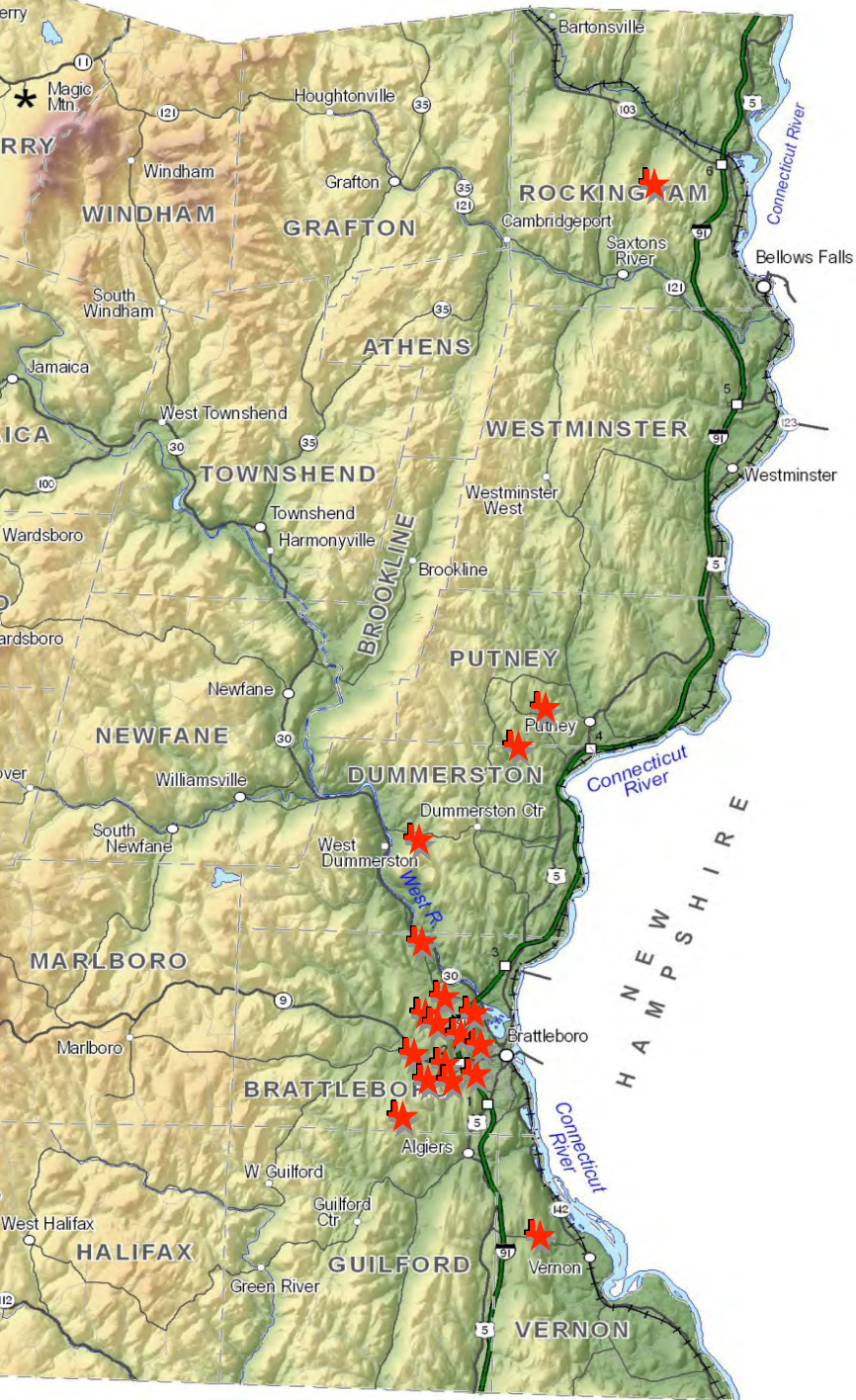
➤ Resources for Towns

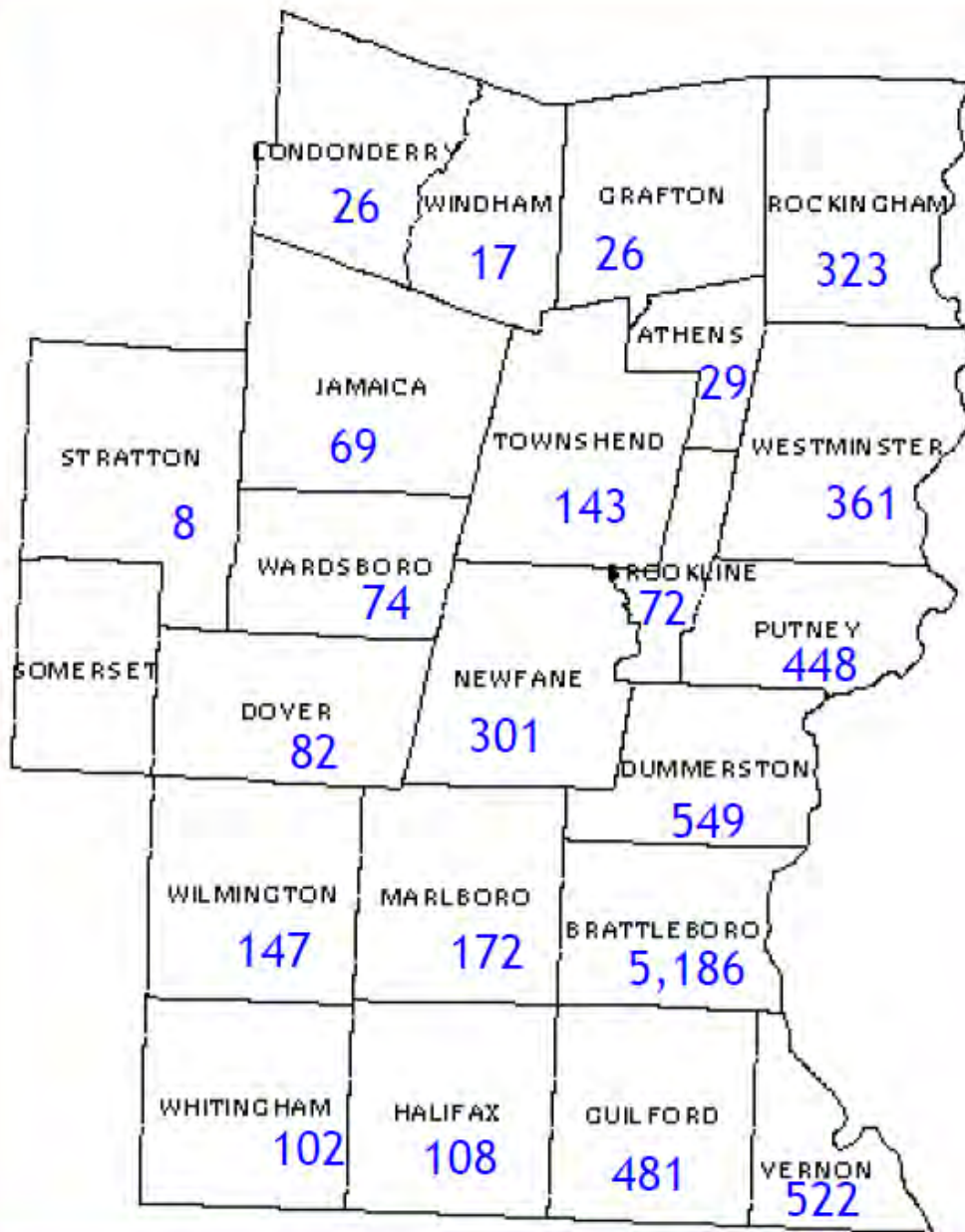
➤ Steps that Can be Taken

➤ Bike Suitability Map



Way2Go Participants May/October 2011





Who works in Brattleboro?

8,053 Other Windham County towns

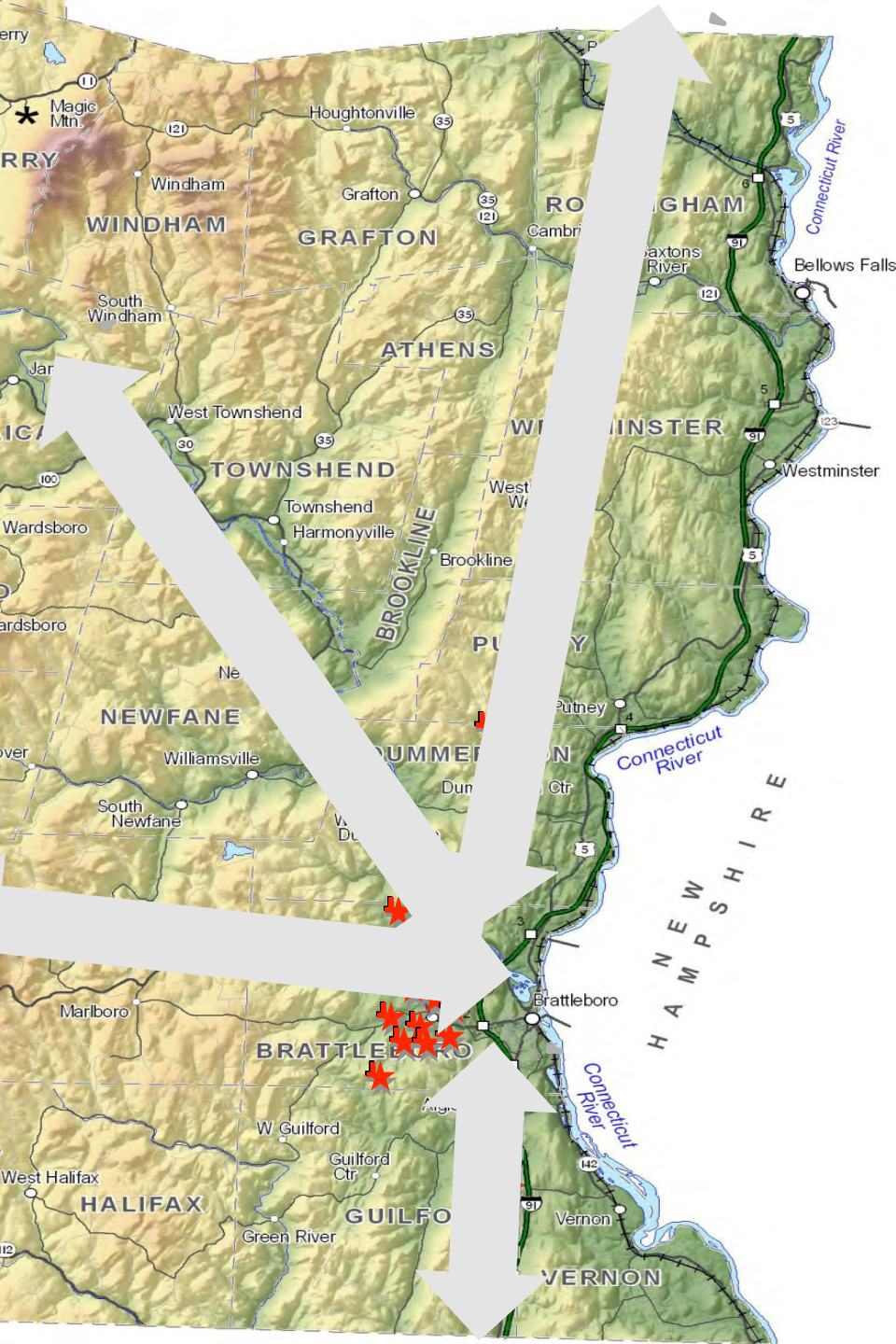
2,432 New Hampshire

604 Massachusetts

290 Other Vermont counties

95 Other states

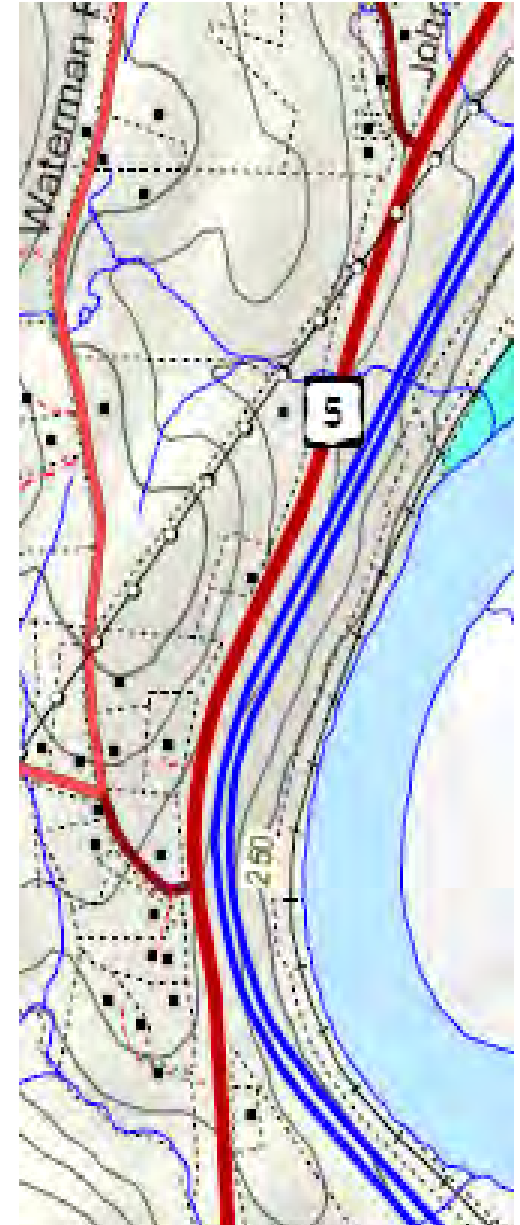
Total: 11,474 commute to Brattleboro



- Transportation Corridors
- Carpooling
- Transit sheds/Inter-City Bus
- Commuter routes
- Bike Lanes
- Shoulder Width
- 'Share the Road' signs
- Passenger Rail Service

Steps to Take

- ❖ Corridor Management Planning
- ❖ Review the zoning by-laws
- ❖ The Complete Streets Legislation
- ❖ Multi-use paths and trail and transportation corridors
- ❖ Develop a Transportation Demand Management Committee
- ❖ SRTS



RESOURCES

The American Association of State Highway and Transportation Officials – AASHTO

It is essential to maintain the highway, highway safety, and transit programs at currently authorized funding levels. We must address how it will be possible to maintain the Federal investment in our nation's transportation infrastructure.

Manual of Uniform Transportation Control Devices – MUTCD

Defines the standards used by road managers nationwide to install and maintain traffic control devices on all public streets, highways, bikeways, and private roads open to public traffic.

National Association of Transportation Officials – NACTO

Encourage the exchange of transportation ideas, insights, and practices among large central cities while fostering a cooperative approach to key national transportation issues.

Sources for Census Data

➤ <http://crs.uvm.edu/census/>

➤ <http://lehd.did.census.gov/led/>

© Original Artist
Reproduction rights obtainable from
www.CartoonStock.com

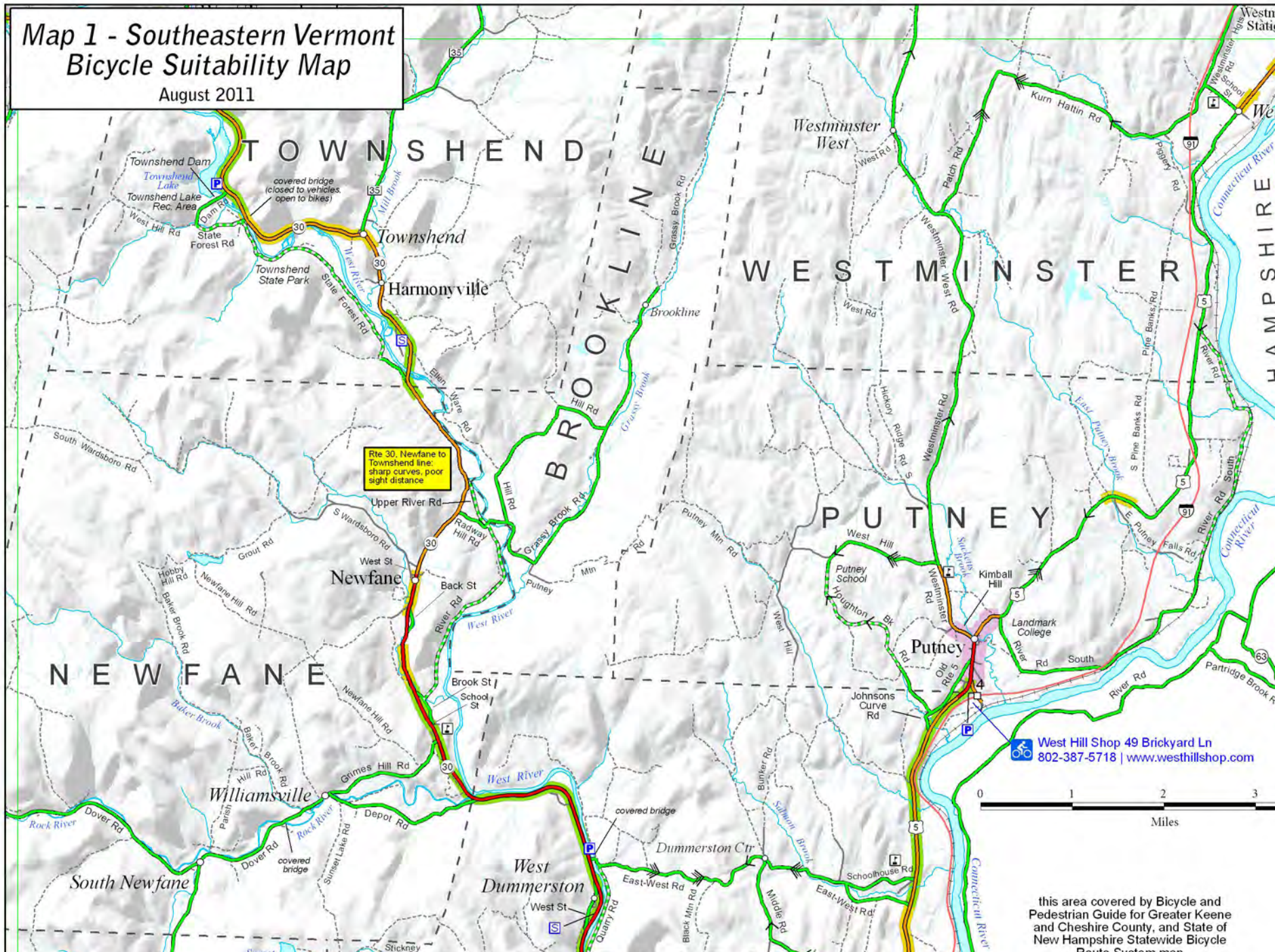


Search ID: becn131

"And how many are living in this dwelling—enlightened or otherwise?"

Map 1 - Southeastern Vermont Bicycle Suitability Map

August 2011



Rte 30, Newfane to
Townshend line,
sharp curves, poor
sight distance

 West Hill Shop 49 Brickyard Ln
802-387-5718 | www.westhillshop.com



this area covered by Bicycle and
Pedestrian Guide for Greater Keene
and Cheshire County, and State of
New Hampshire Statewide Bicycle
Route System map

Contact Information:

Matt Mann, Senior Planner
Windham Regional Commission
139 Main St., Suite 505
Brattleboro, VT 05301

802.257.4547

mmann@sover.net